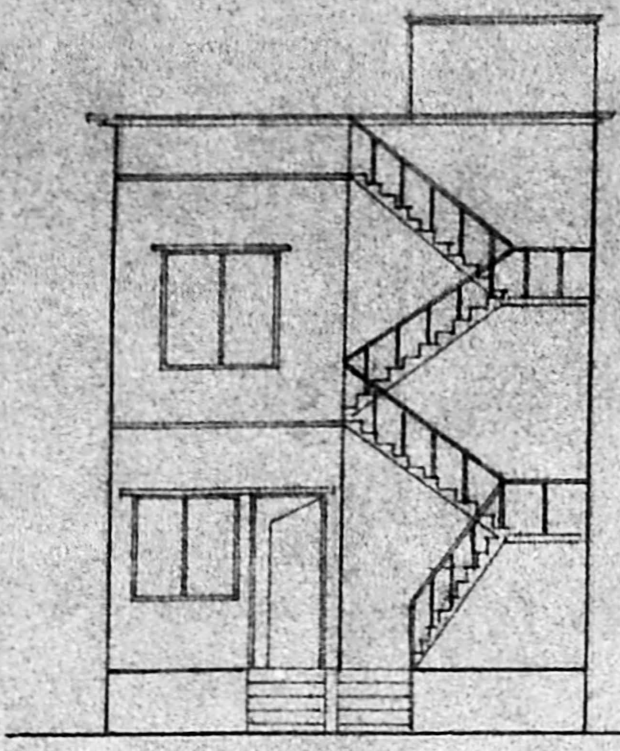


PLAN SHOWING THE PROPOSED CONSTRUCTION OF GROUND & FIRST FLOOR BUILDING AT BLOCK NO 6, T.S NO 19/1 IN 19, VINAYAGAR KOIL ST, VENKATAPURAM, MAMBALAM-GUINDY TALUK, MADRAS. (SCALE: 1:80)

CORP. DIVISION NO



ELEVATION

A/20585/471/96

Planning Permit No. 251/76

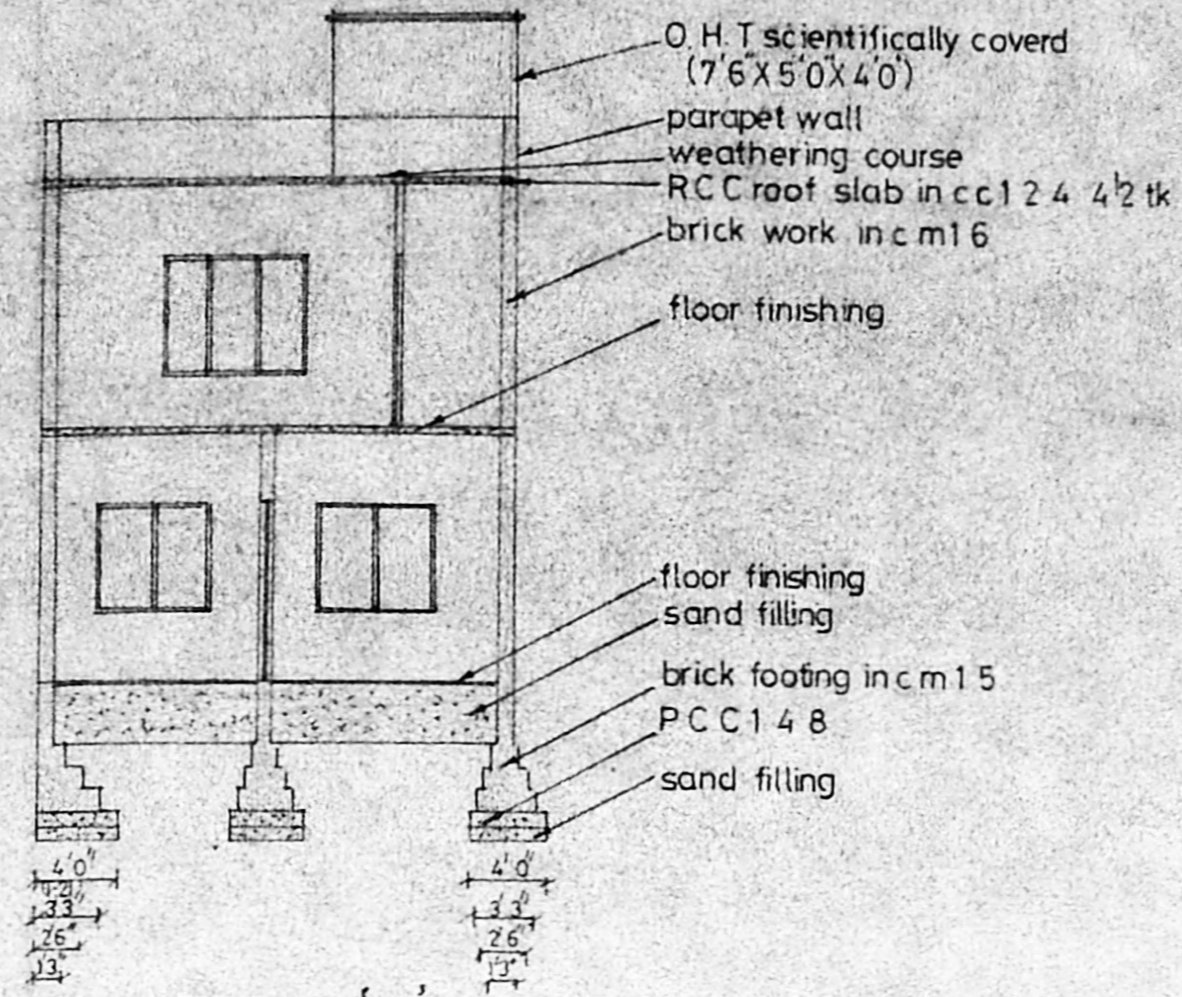
APPROVED

SUBJECT TO THE CONDITIONS IN THIS OFFICE LETTER

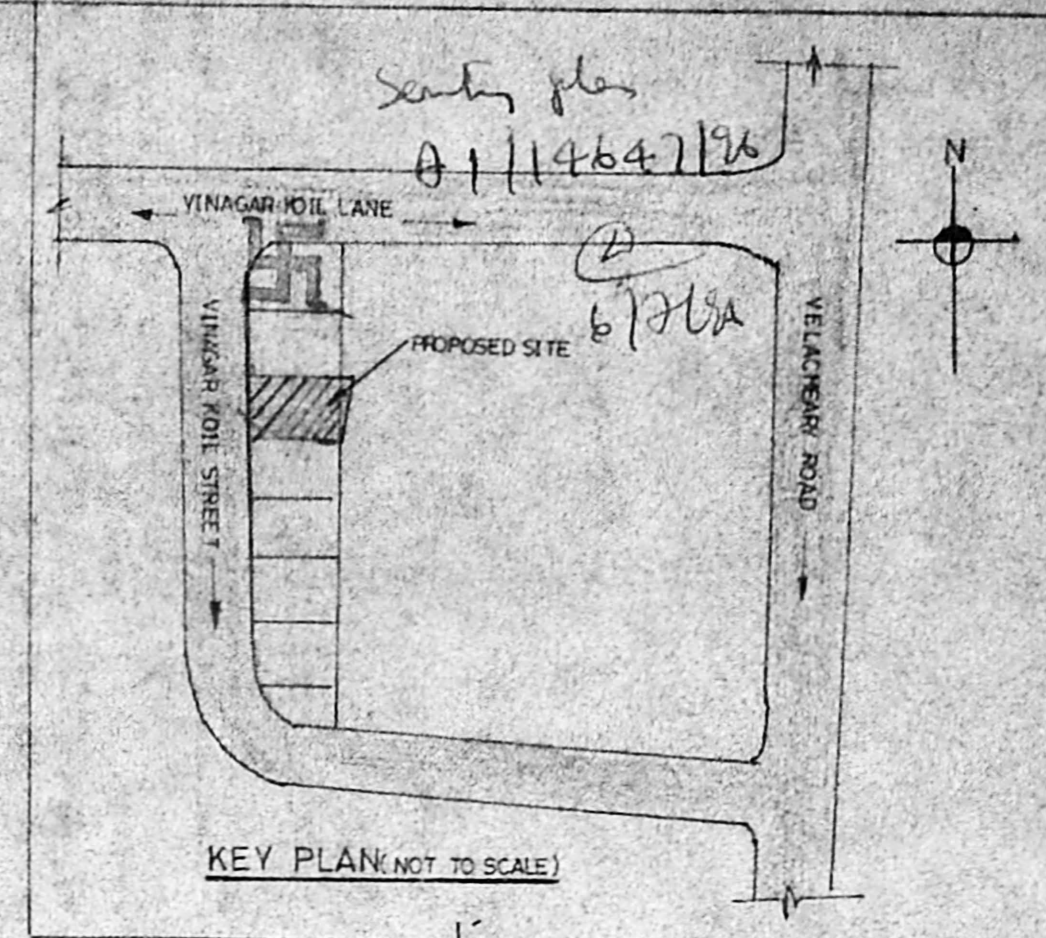
No. A/14647/96 Dtd. 11-5-96

etc & my

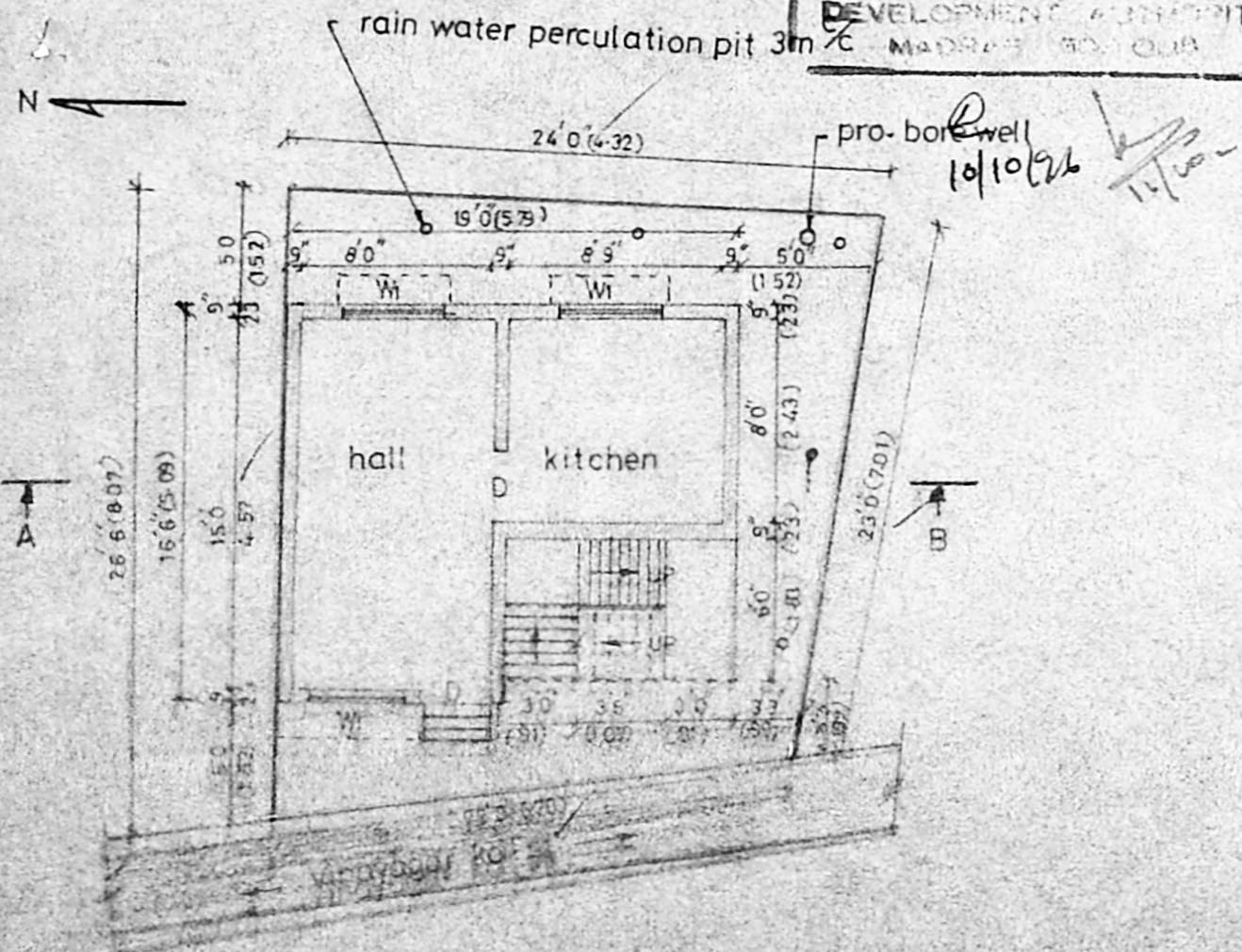
FOR MEMBER SECRETARY
MADRAS METROPOLITAN
DEVELOPMENT AUTHORITY
MADRAS



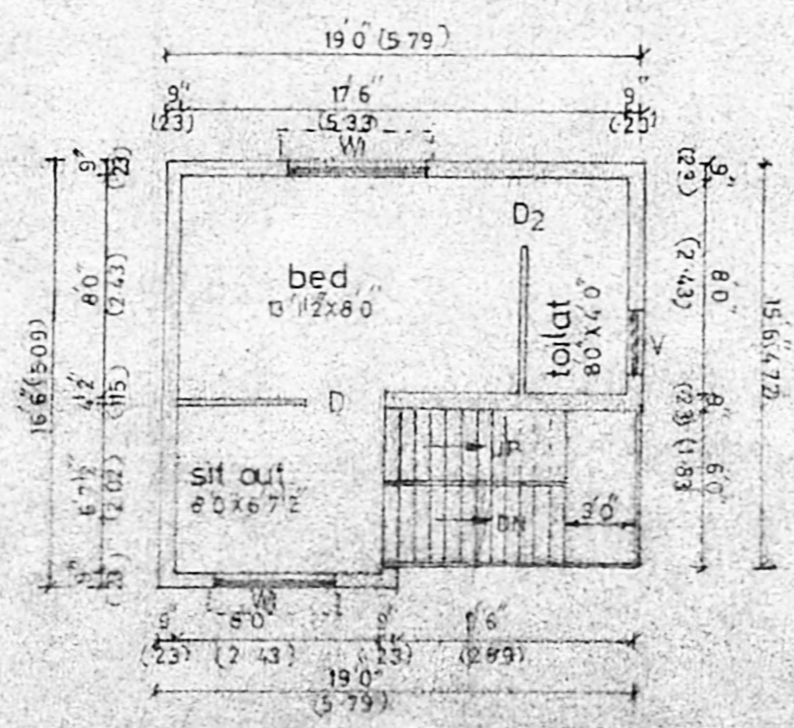
SECTION ON 'AB'



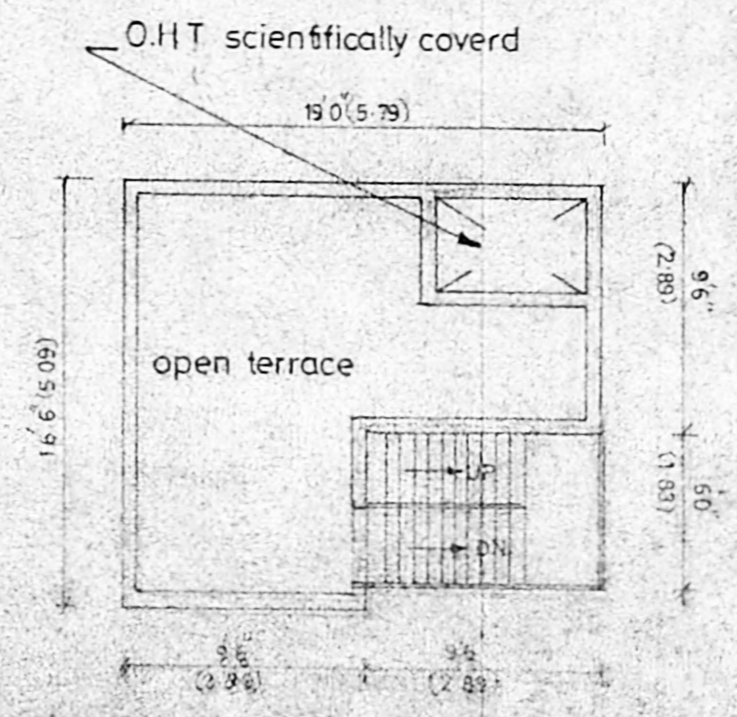
KEY PLAN (NOT TO SCALE)



GROUND FLOOR PLAN



FIRST FLOOR PLAN



TERRACE PLAN

JOINERY DETAILS:-

Door	D	3'3" x 7'0" (0.99 x 2.13)
	D ₂	2'6" x 7'0" (0.76 x 2.13)
Window	W	4'6" x 4'6" (1.37 x 1.37)
	W ₁	4'0" x 4'6" (1.22 x 1.37)
Ventilator	V	2'6" x 2'6" (0.76 x 0.76)

COLOUR INDEX:-

proposed	
Existing	
Site boundary	
Road/Street	

AREA DETAILS:-

Plot area	=	568 sqft 52.79m ²
pro G floor area	=	304 sqft 28.25m ²
pro first floor area	=	247 " 22.95 "
total area	=	551 " 51.20 "
plot coverage	=	53% F.S.I.-0.97

OWNER

L.T.P. Manimuttu

(LxH)

T. VENKATESWARLU, DIP. Sw. CE,
Consulting Civil Engineer,
LIC Panel Valuer Insurance Surveyor
S.L. No. 193/98
Licensed Surveyor
Corporation of Madras,
G/H: No. 5, 1st Floor, SRIKANTHAPURAM,
REDDY HILLS ROAD, KOLATHUR,
MADRAS - 600 099,
LICENSED SURVEYOR